



## Directions from Pittsfield, ME to Robert W Traip Academy

## Pittsfield, ME

USA

## Get on I-95 S from Somerset Ave

1.4 mi / 4 min

1. Head **west** on **Central St** towards **Middle St**  


---

0.1 mi
2. Turn **right** onto **Forest St**  


---

328 ft
3. Turn **left** onto **West St**  


---

0.2 mi
4. Turn **right** onto **Oak St**  


---

331 ft
5. Turn **left** at the 1st cross street onto **Somerset Ave**  


---

0.8 mi
6. Turn **left** to merge onto **I-95 S**  


---

0.2 mi

## Follow I-95 S, I-295 S and I-95 S to ME-236 S in Kittery. Take exit 2 from I-95 S

142 mi / 2 h 6 min

7. Merge onto **I-95 S**  
 Partial toll road  


---

46.5 mi
8. Keep **right** at the fork to continue on **I-295 S**, follow signs for **ME-9/ME-126/Gardiner/Brunswick**  
 Partial toll road  


---

53.1 mi
9. **I-295 S** turns slightly **right** and becomes **I-95 S**  
 Partial toll road  


---

41.6 mi
10. Take exit 2 for **ME-236** towards **Kittery/S Berwick**  


---

0.5 mi

## Continue on ME-236 S. Take Rogers Rd to Williams Ave

1.8 mi / 4 min

11. Turn **right** onto **ME-236 S** (signs for **Kittery/US-1**)  


---




0.4 mi
12. At the traffic circle, take the **3rd** exit and stay on **ME-236 S**  


---

0.7 mi
13. Turn **right** onto **Rogers Rd**  


---

0.5 mi

-  14. Turn **left** onto **Whipple Rd** 0.1 mi
- 
-  15. Turn **right** onto **Williams Ave** 0.1 mi  
 Destination will be on the right
- 

## Robert W Traip Academy

12 Williams Avenue, Kittery, ME 03904, United States

These directions are for planning purposes only. You may find that construction projects, traffic, weather, or other events may cause conditions to differ from the map results, and you should plan your route accordingly. You must obey all signs or notices regarding your route.

Map data ©2015 Google